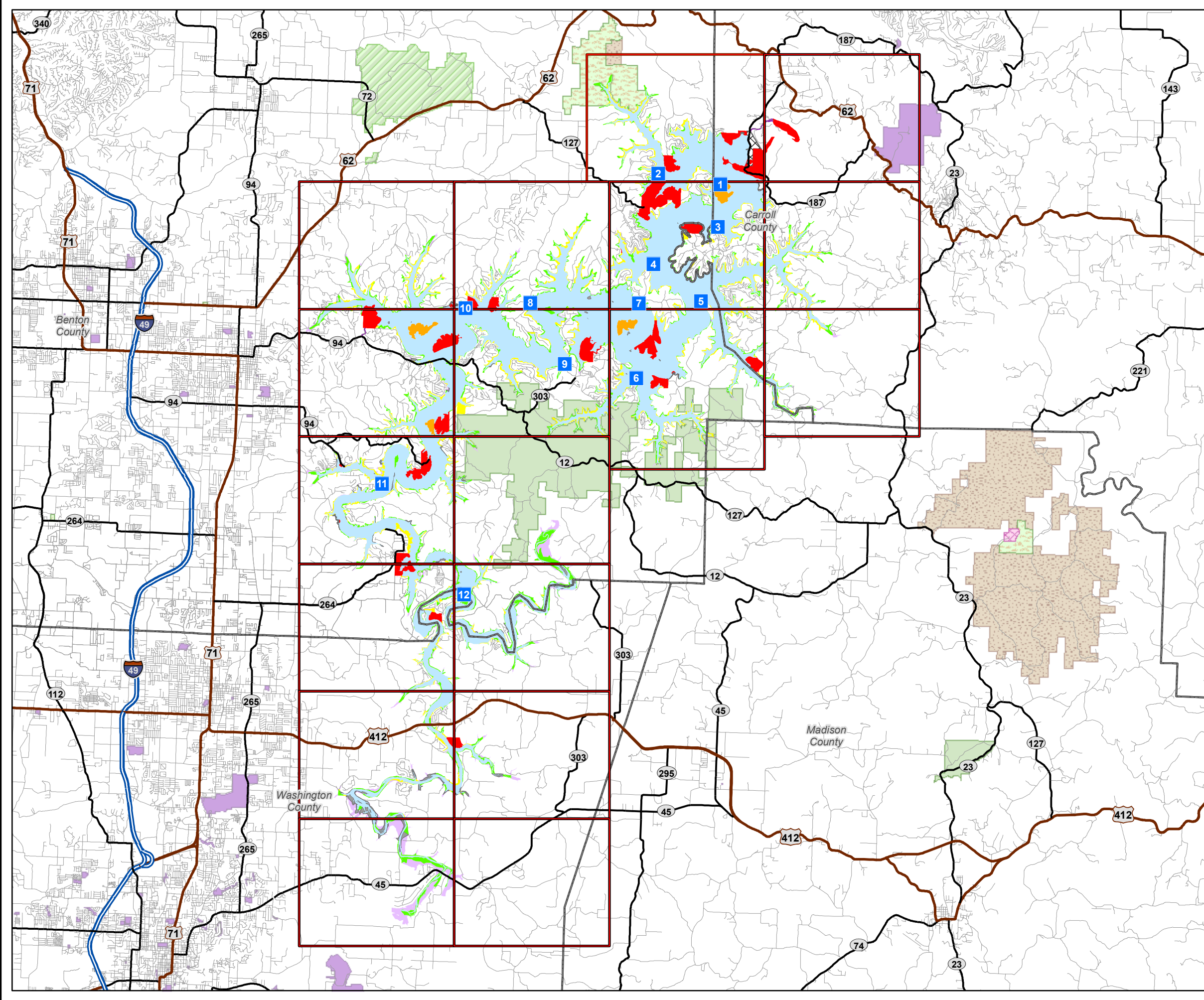


# MAP SHEET INDEX ALTERNATIVE FOUR (NO ACTION)

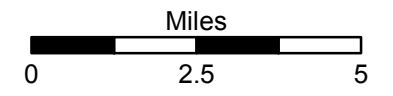


### Legend

- Point Markers
- Roads
- State Hwy
- US Hwy
- Interstate
- ▭ Counties
- ▭ City Park
- ▭ Local Park
- ▭ State Park
- ▭ National Park
- ▭ Natural Area
- ▭ Wildlife Management Area
- ▭ Flowage Easement
- ▭ Operation Easements
- LAND CLASSIFICATIONS**
- ▭ HIGH DENSITY RECREATION
- ▭ LOW DENSITY RECREATION
- ▭ ENVIRONMENTALLY SENSITIVE
- ▭ WILDLIFE MANAGEMENT
- ▭ NO ALLOCATION
- ▭ PROJECT OPERATIONS
- ▭ RESTRICTED
- ▭ OPEN RECREATION



## UPDATED MASTER PLAN BEAVER LAKE



# ALTERNATIVE FOUR NO ACTION

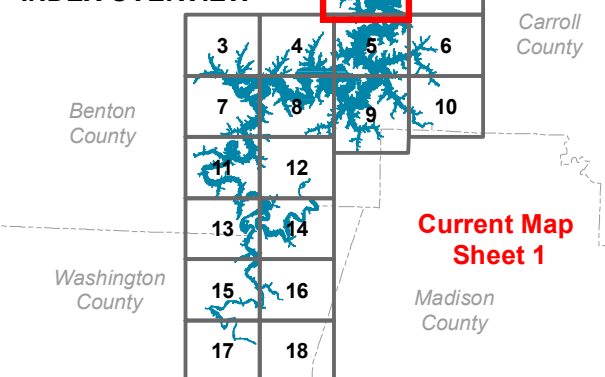
## LAND CLASSIFICATION

- HIGH DENSITY RECREATION
- LOW DENSITY RECREATION
- ENVIRONMENTALLY SENSITIVE
- WILDLIFE MANAGEMENT
- NO ALLOCATION
- PROJECT OPERATIONS
- RESTRICTED
- OPEN RECREATION

## Legend

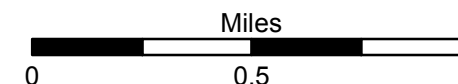
- Point Markers
- Roads
- State Hwy
- US Hwy
- Interstate
- Rivers/Streams
- City Park
- Local Park
- State Park
- National Park
- Natural Area
- Wildlife Management Area
- Counties
- Flowage Easement
- Operation Easements
- USACE Boundary

## MAP SHEET INDEX OVERVIEW



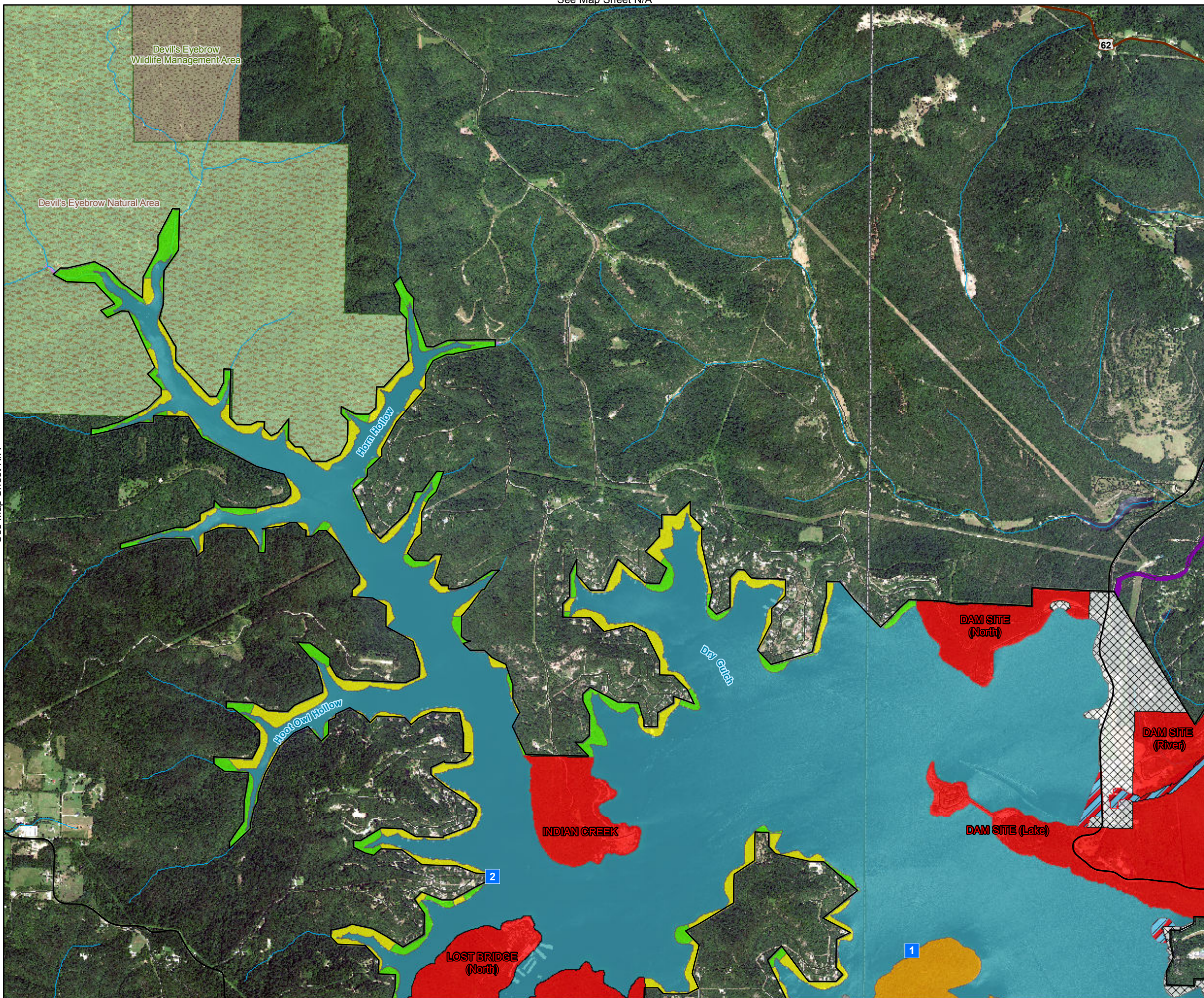
## UPDATED MASTER PLAN BEAVER LAKE

Imagery Date: 2015



See Map Sheet N/A

See Map Sheet 2



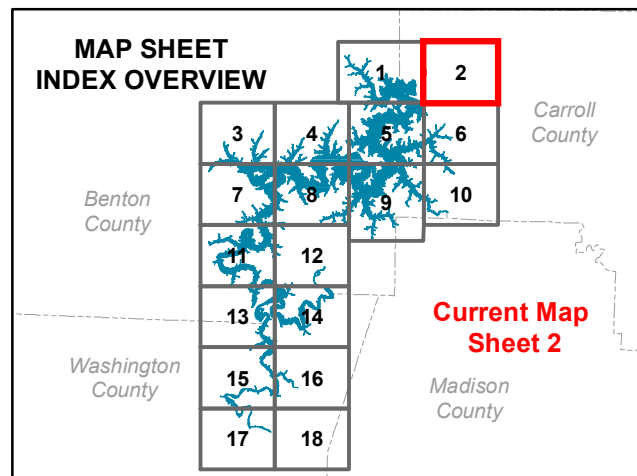
# ALTERNATIVE FOUR NO ACTION

## LAND CLASSIFICATION

- HIGH DENSITY RECREATION
- LOW DENSITY RECREATION
- ENVIRONMENTALLY SENSITIVE
- WILDLIFE MANAGEMENT
- NO ALLOCATION
- PROJECT OPERATIONS
- RESTRICTED
- OPEN RECREATION

## Legend

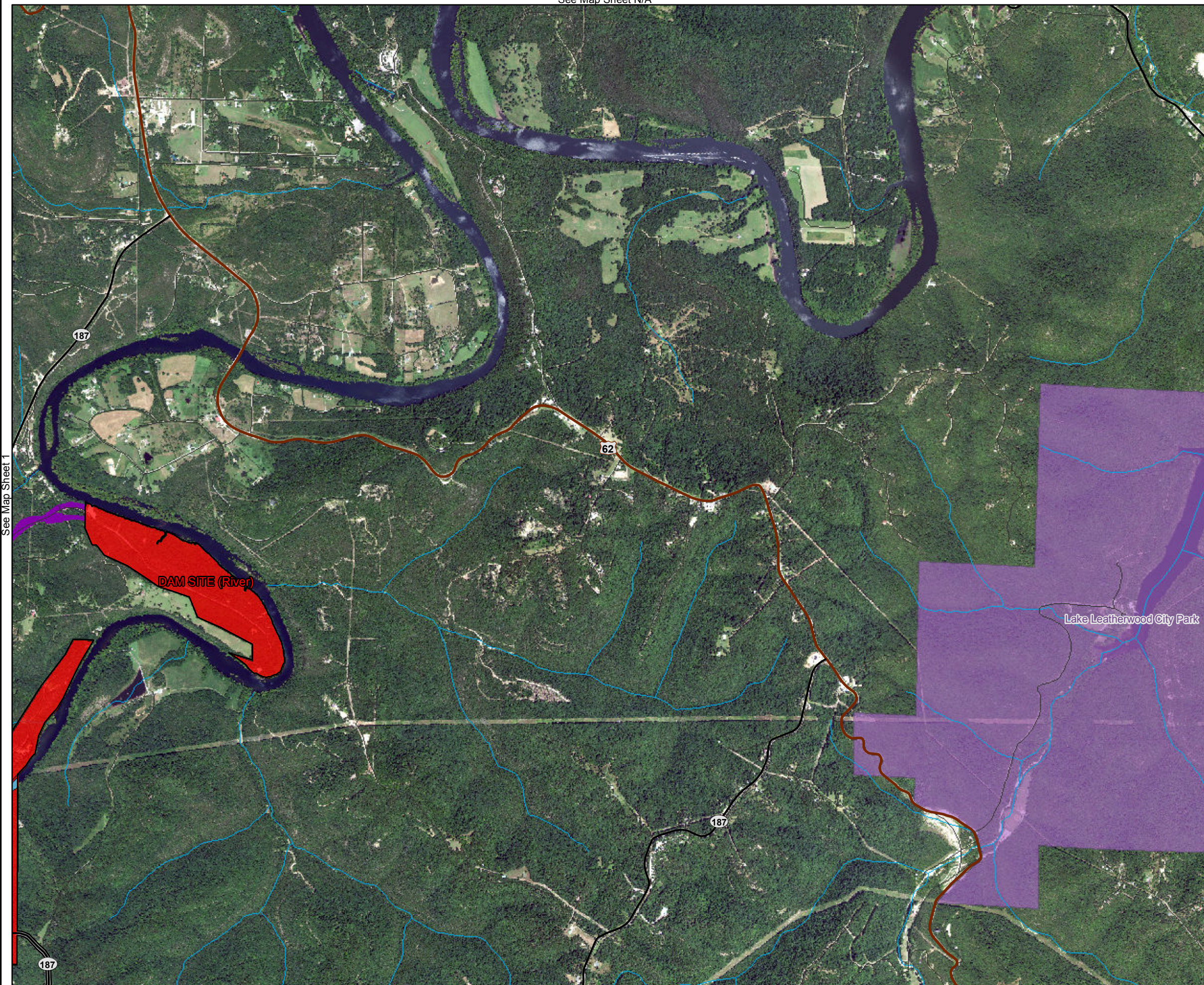
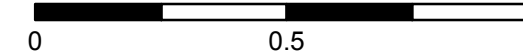
- Point Markers
- Roads
- State Hwy
- US Hwy
- Interstate
- Rivers/Streams
- City Park
- Local Park
- State Park
- National Park
- Natural Area
- Wildlife Management Area
- Counties
- Flowage Easement
- Operation Easements
- USACE Boundary



## UPDATED MASTER PLAN BEAVER LAKE

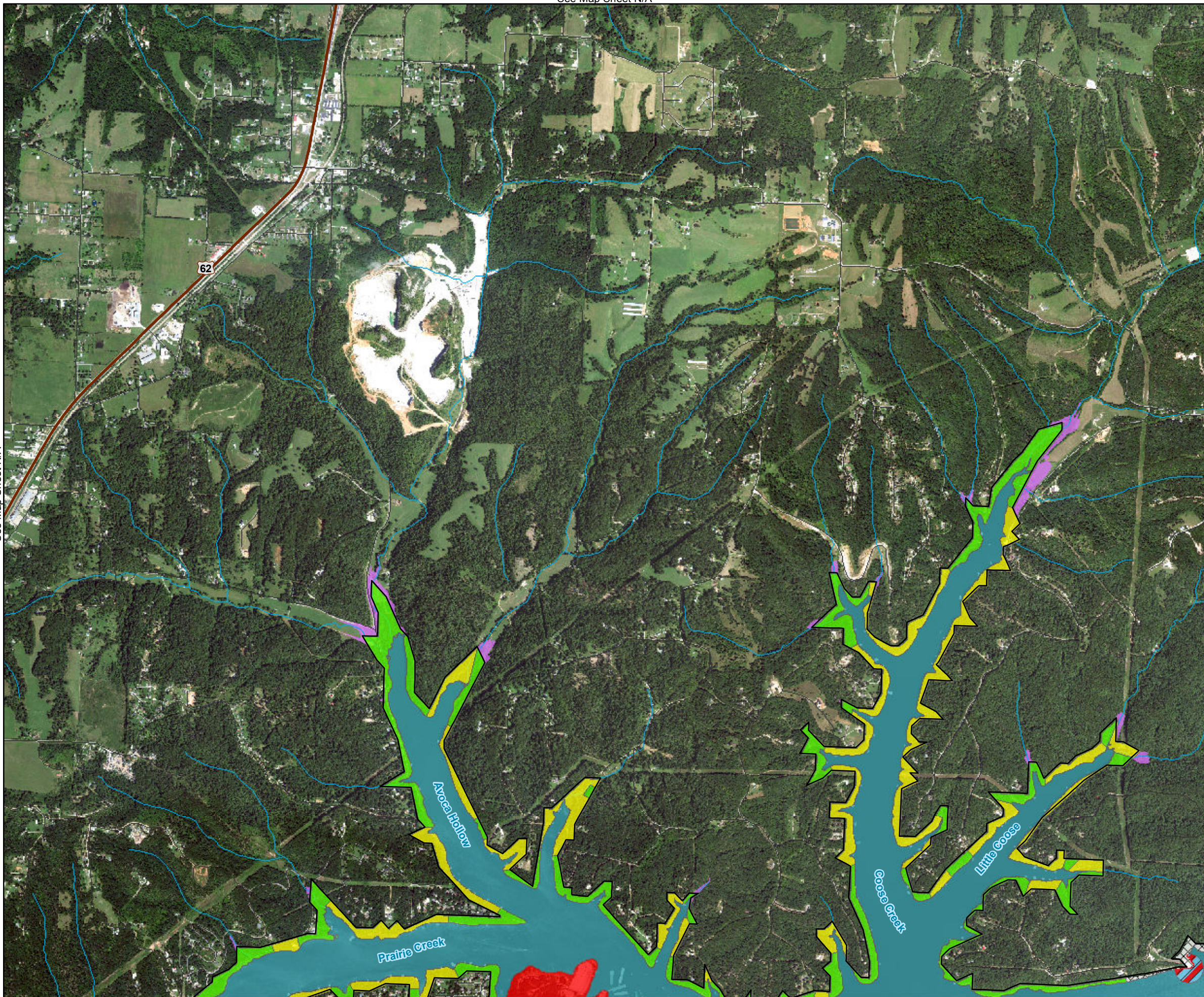
Imagery Date: 2015

Miles



See Map Sheet 1

See Map Sheet N/A



# ALTERNATIVE FOUR NO ACTION

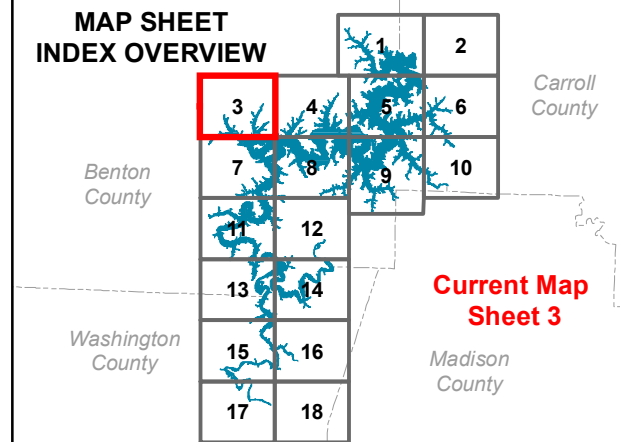
## LAND CLASSIFICATION

- HIGH DENSITY RECREATION
- LOW DENSITY RECREATION
- ENVIRONMENTALLY SENSITIVE
- WILDLIFE MANAGEMENT
- NO ALLOCATION
- PROJECT OPERATIONS
- RESTRICTED
- OPEN RECREATION

## Legend

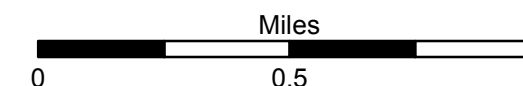
- Point Markers
- Roads
- State Hwy
- US Hwy
- Interstate
- Rivers/Streams
- City Park
- Local Park
- State Park
- National Park
- Natural Area
- Wildlife Management Area
- Counties
- Flowage Easement
- Operation Easements
- USACE Boundary

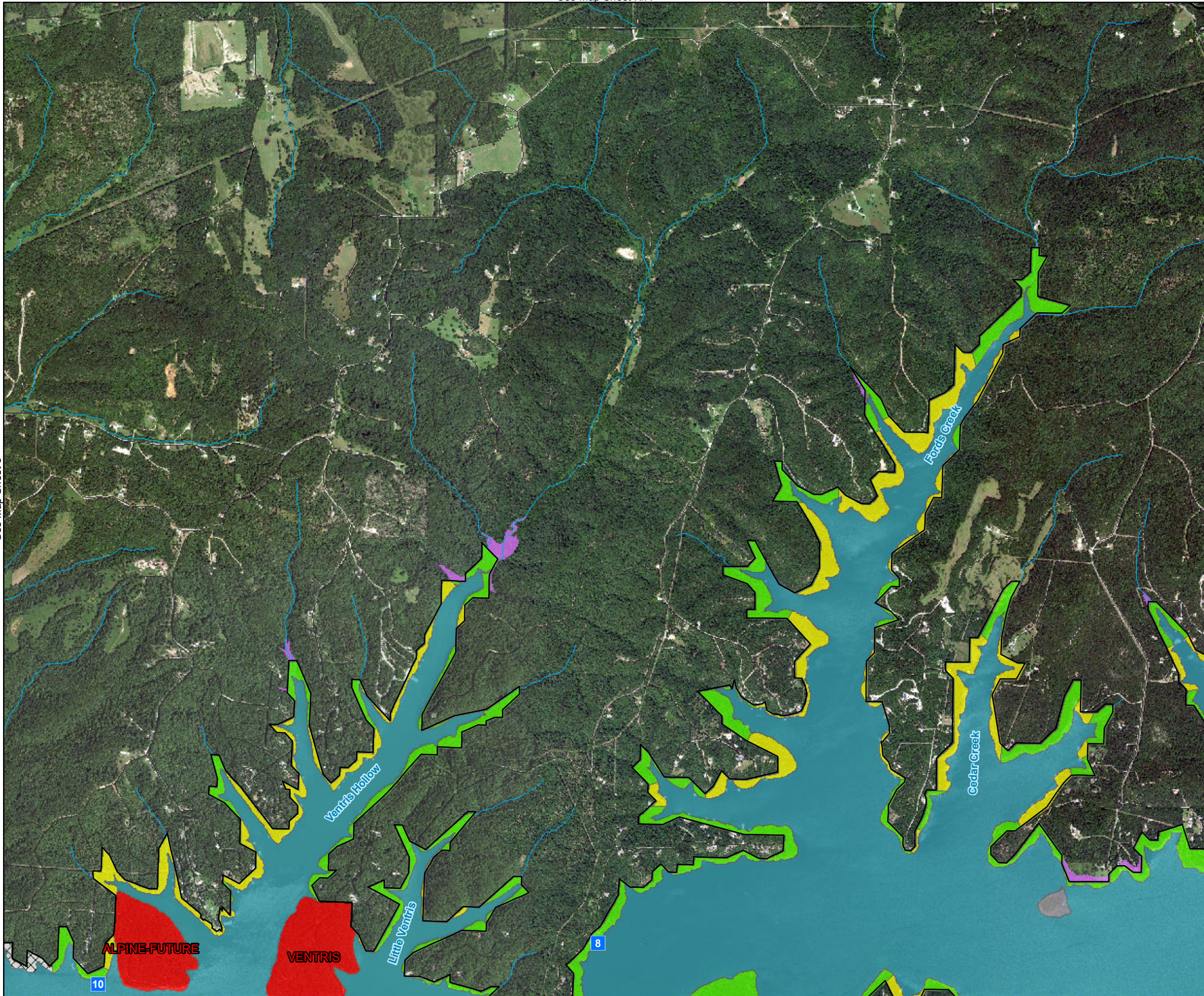
## MAP SHEET INDEX OVERVIEW



## UPDATED MASTER PLAN BEAVER LAKE

Imagery Date: 2015





# ALTERNATIVE FOUR NO ACTION

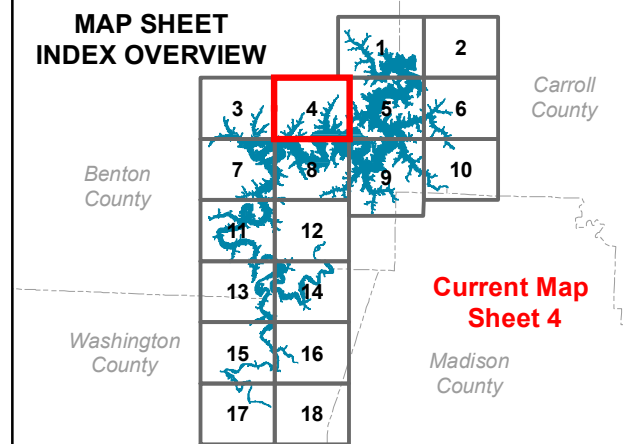
## LAND CLASSIFICATION

- HIGH DENSITY RECREATION
- LOW DENSITY RECREATION
- ENVIRONMENTALLY SENSITIVE
- WILDLIFE MANAGEMENT
- NO ALLOCATION
- PROJECT OPERATIONS
- RESTRICTED
- OPEN RECREATION

## Legend

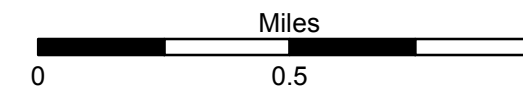
- Point Markers
- Roads
- State Hwy
- US Hwy
- Interstate
- Rivers/Streams
- City Park
- Local Park
- State Park
- National Park
- Natural Area
- Wildlife Management Area
- Counties
- Flowage Easement
- Operation Easements
- USACE Boundary

## MAP SHEET INDEX OVERVIEW

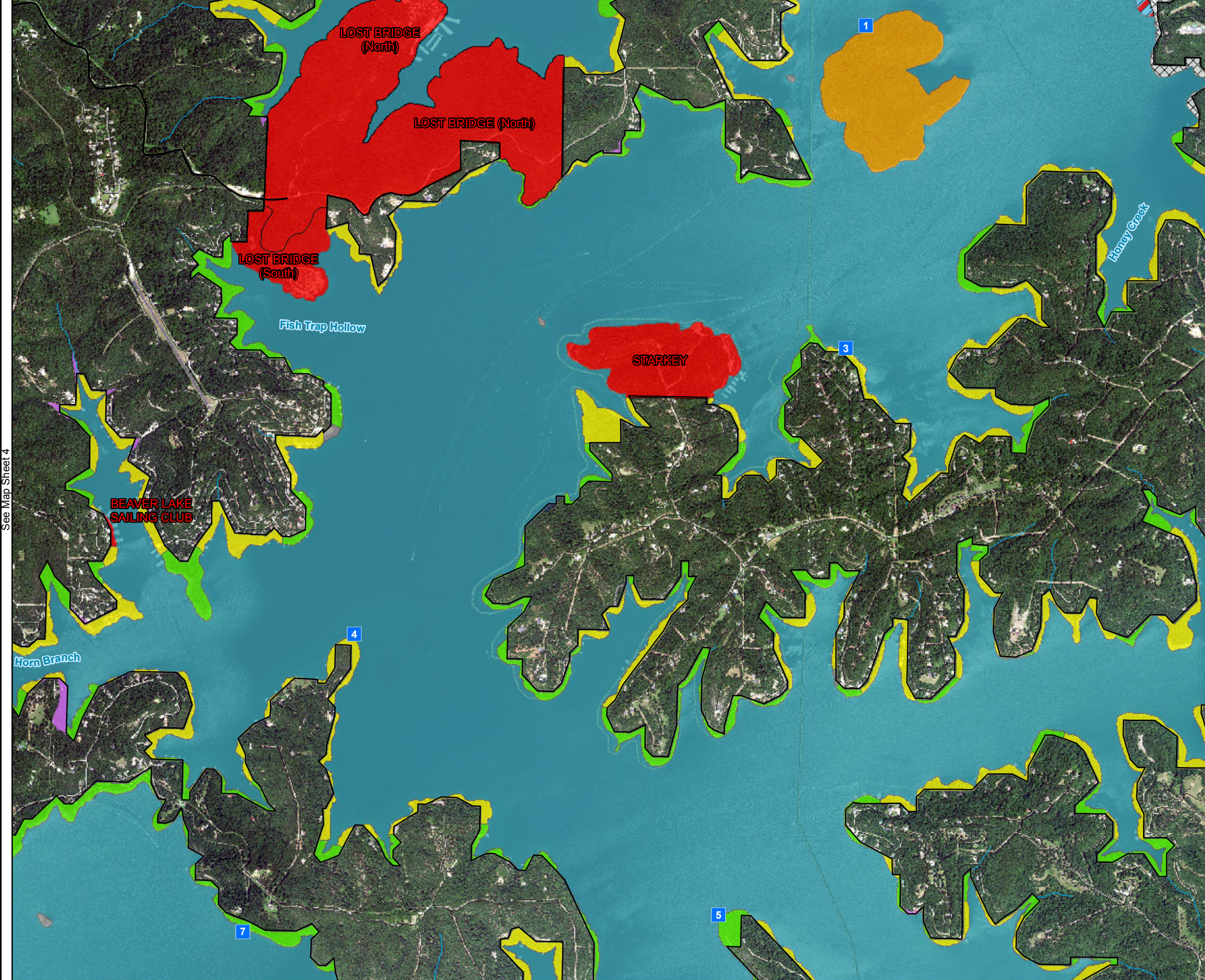


## UPDATED MASTER PLAN BEAVER LAKE

Imagery Date: 2015



See Map Sheet 1



See Map Sheet 4

See Map Sheet 6

See Map Sheet 9

# ALTERNATIVE FOUR NO ACTION

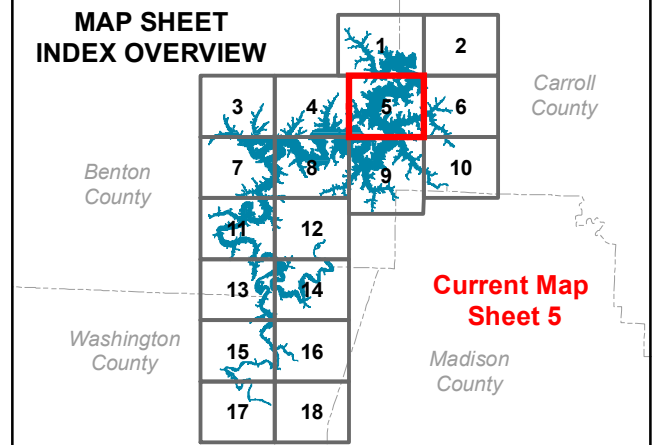
## LAND CLASSIFICATION

- HIGH DENSITY RECREATION
- LOW DENSITY RECREATION
- ENVIRONMENTALLY SENSITIVE
- WILDLIFE MANAGEMENT
- NO ALLOCATION
- PROJECT OPERATIONS
- RESTRICTED
- OPEN RECREATION

## Legend

- Point Markers
- Roads
- State Hwy
- US Hwy
- Interstate
- Rivers/Streams
- City Park
- Local Park
- State Park
- National Park
- Natural Area
- Wildlife Management Area
- Counties
- Flowage Easement
- Operation Easements
- USACE Boundary

## MAP SHEET INDEX OVERVIEW



## UPDATED MASTER PLAN BEAVER LAKE

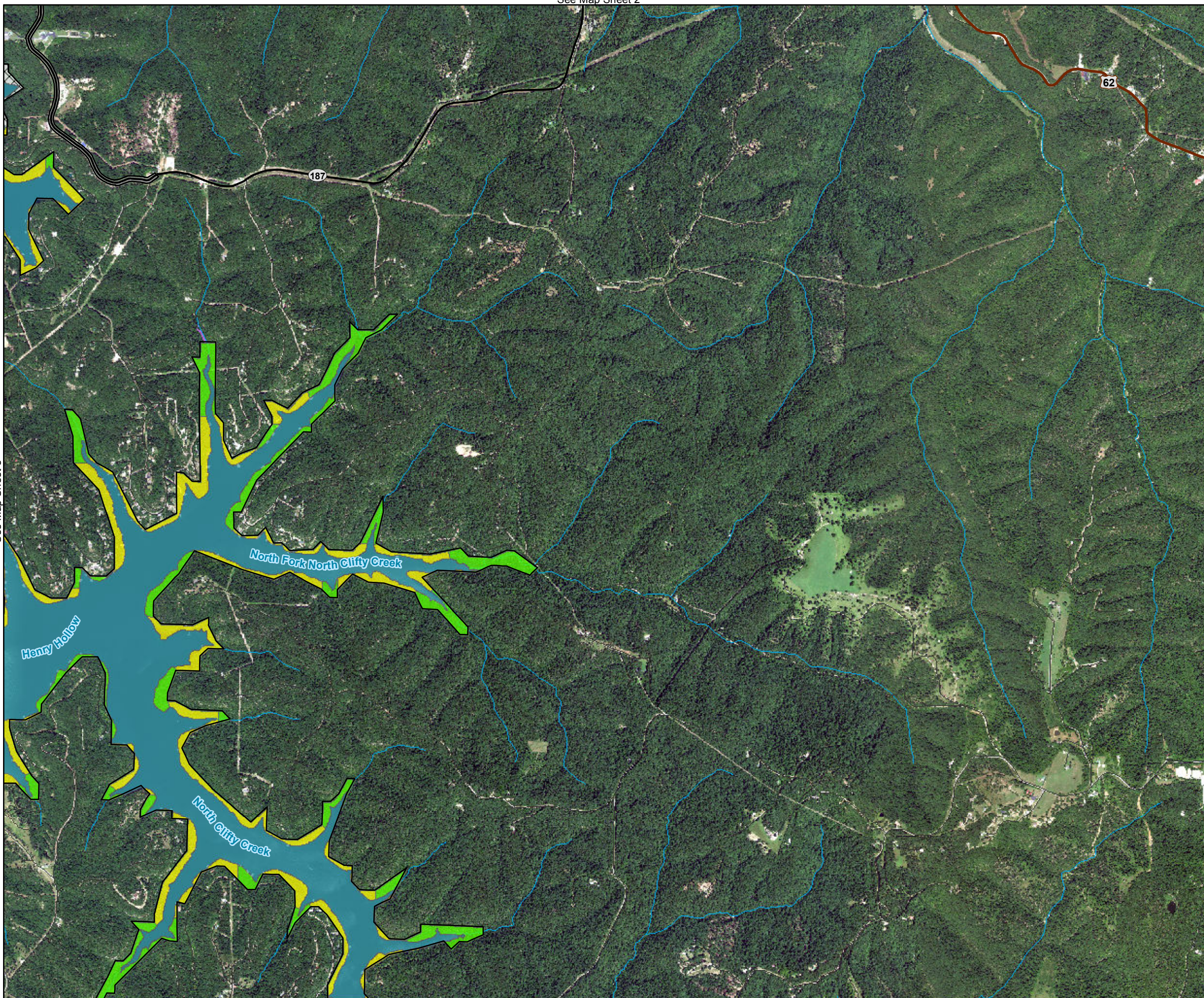
Imagery Date: 2015



See Map Sheet 2

See Map Sheet 5

See Map Sheet N/A



See Map Sheet 10

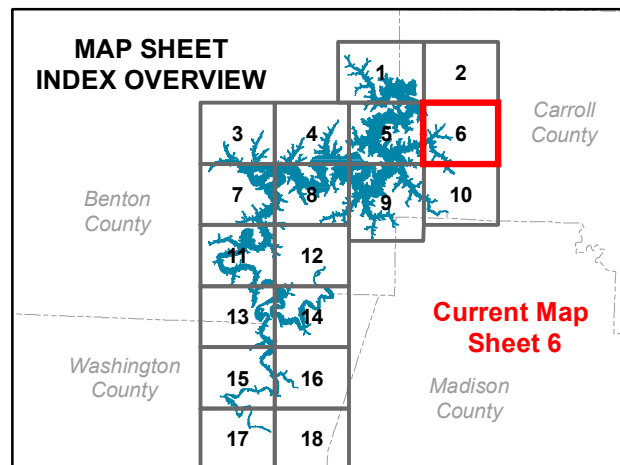
# ALTERNATIVE FOUR NO ACTION

## LAND CLASSIFICATION

- HIGH DENSITY RECREATION
- LOW DENSITY RECREATION
- ENVIRONMENTALLY SENSITIVE
- WILDLIFE MANAGEMENT
- NO ALLOCATION
- PROJECT OPERATIONS
- RESTRICTED
- OPEN RECREATION

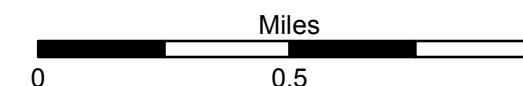
## Legend

- Point Markers
- Roads
- State Hwy
- US Hwy
- Interstate
- Rivers/Streams
- City Park
- Local Park
- State Park
- National Park
- Natural Area
- Wildlife Management Area
- Counties
- Flowage Easement
- Operation Easements
- USACE Boundary



## UPDATED MASTER PLAN BEAVER LAKE

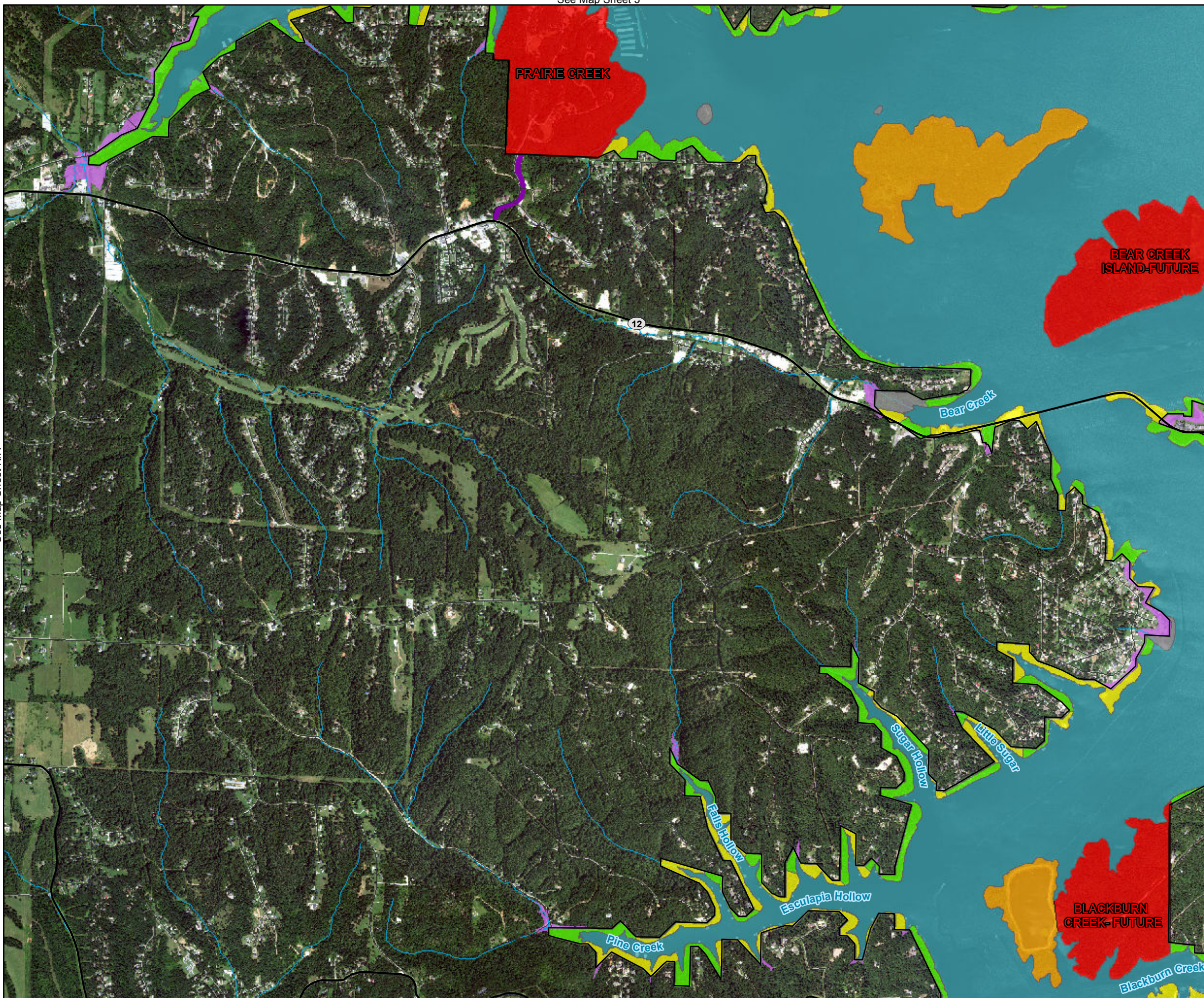
Imagery Date: 2015



See Map Sheet 3

See Map Sheet N/A

See Map Sheet 8



See Map Sheet 11

# ALTERNATIVE FOUR NO ACTION

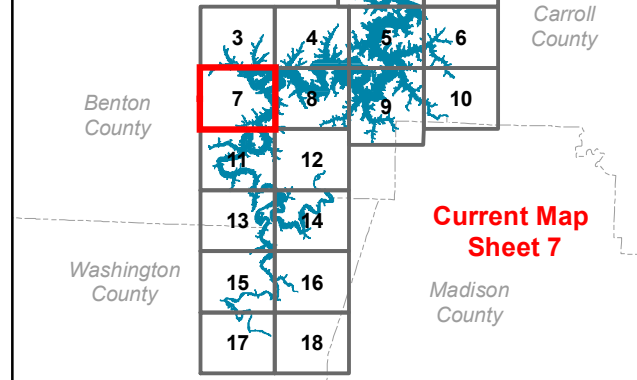
## LAND CLASSIFICATION

- HIGH DENSITY RECREATION
- LOW DENSITY RECREATION
- ENVIRONMENTALLY SENSITIVE
- WILDLIFE MANAGEMENT
- NO ALLOCATION
- PROJECT OPERATIONS
- RESTRICTED
- OPEN RECREATION

## Legend

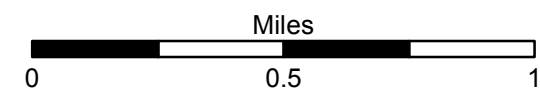
- Point Markers
- Roads
- State Hwy
- US Hwy
- Interstate
- Rivers/Streams
- City Park
- Local Park
- State Park
- National Park
- Natural Area
- Wildlife Management Area
- Counties
- Flowage Easement
- Operation Easements
- USACE Boundary

## MAP SHEET INDEX OVERVIEW



## UPDATED MASTER PLAN BEAVER LAKE

Imagery Date: 2015





# ALTERNATIVE FOUR NO ACTION

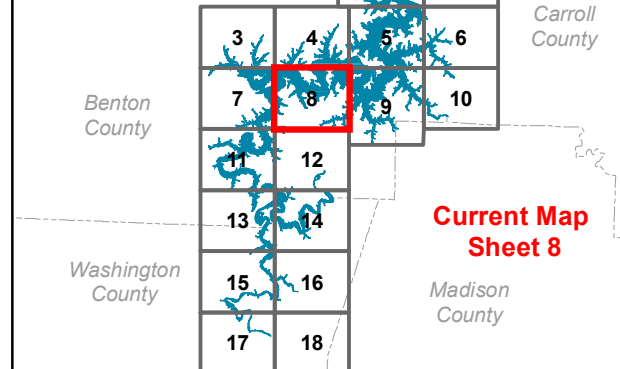
## LAND CLASSIFICATION

- HIGH DENSITY RECREATION
- LOW DENSITY RECREATION
- ENVIRONMENTALLY SENSITIVE
- WILDLIFE MANAGEMENT
- NO ALLOCATION
- PROJECT OPERATIONS
- RESTRICTED
- OPEN RECREATION

## Legend

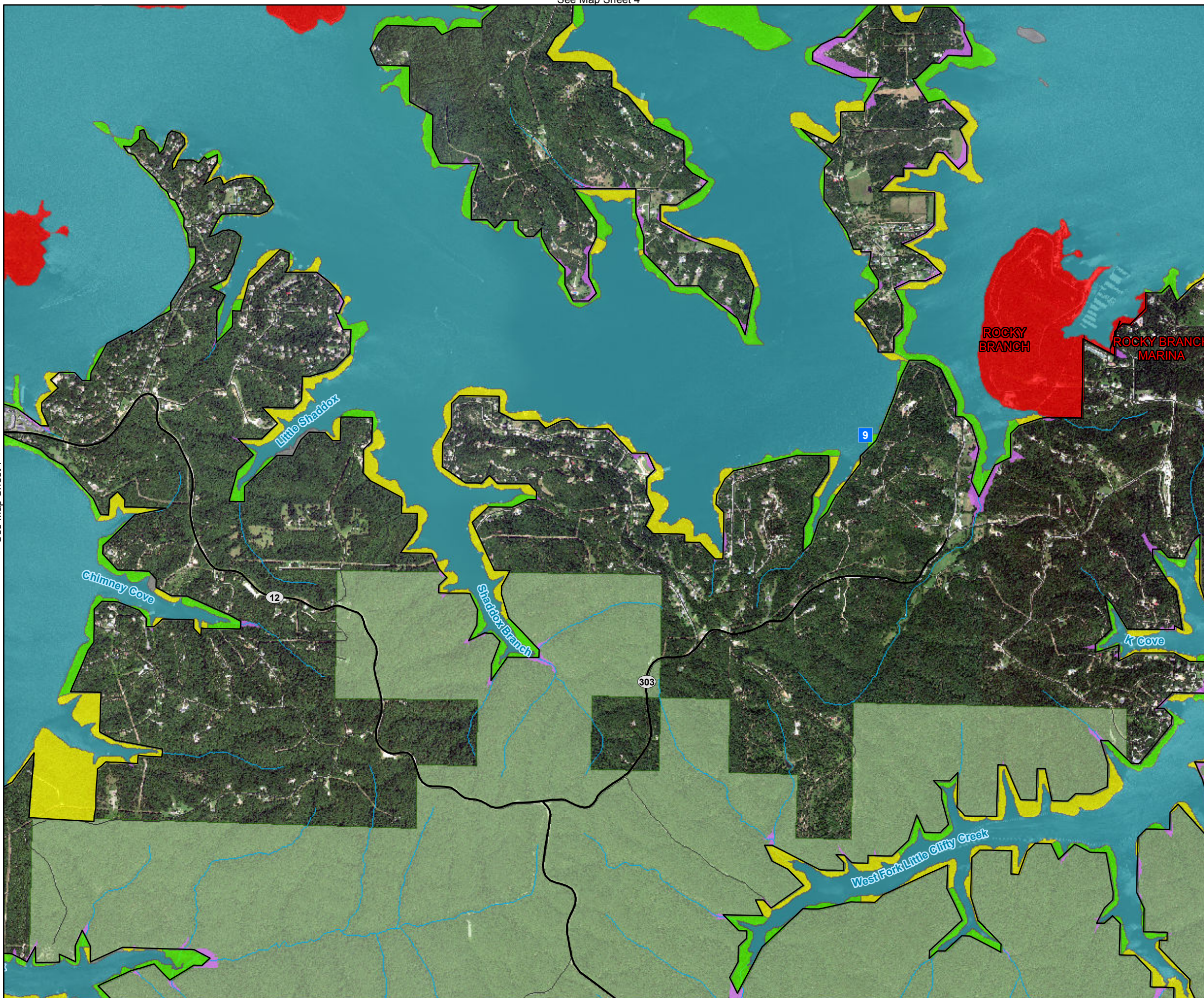
- Point Markers
- Roads
- State Hwy
- US Hwy
- Interstate
- Rivers/Streams
- City Park
- Local Park
- State Park
- National Park
- Natural Area
- Wildlife Management Area
- Counties
- Flowage Easement
- Operation Easements
- USACE Boundary

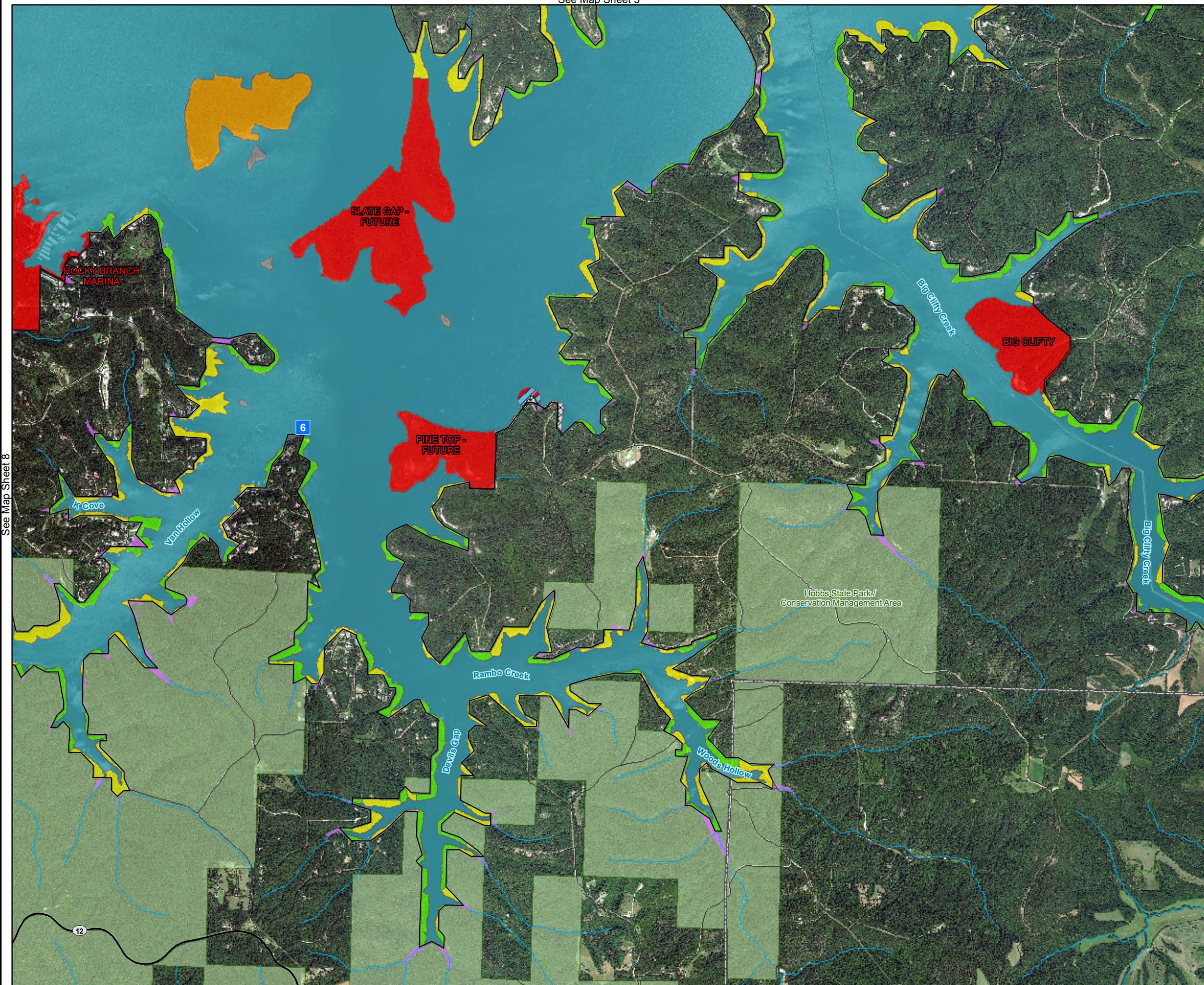
## MAP SHEET INDEX OVERVIEW



## UPDATED MASTER PLAN BEAVER LAKE

Imagery Date: 2015





See Map Sheet 8

See Map Sheet 10

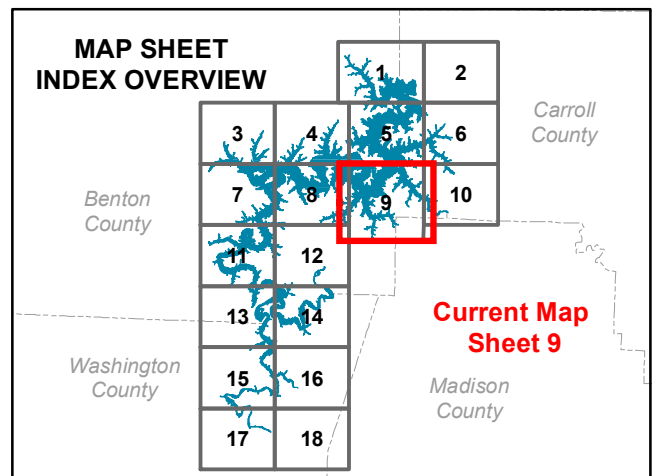
# ALTERNATIVE FOUR NO ACTION

**LAND CLASSIFICATION**

- HIGH DENSITY RECREATION
- LOW DENSITY RECREATION
- ENVIRONMENTALLY SENSITIVE
- WILDLIFE MANAGEMENT
- NO ALLOCATION
- PROJECT OPERATIONS
- RESTRICTED
- OPEN RECREATION

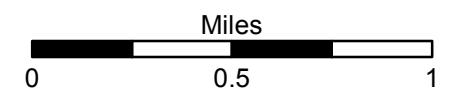
**Legend**

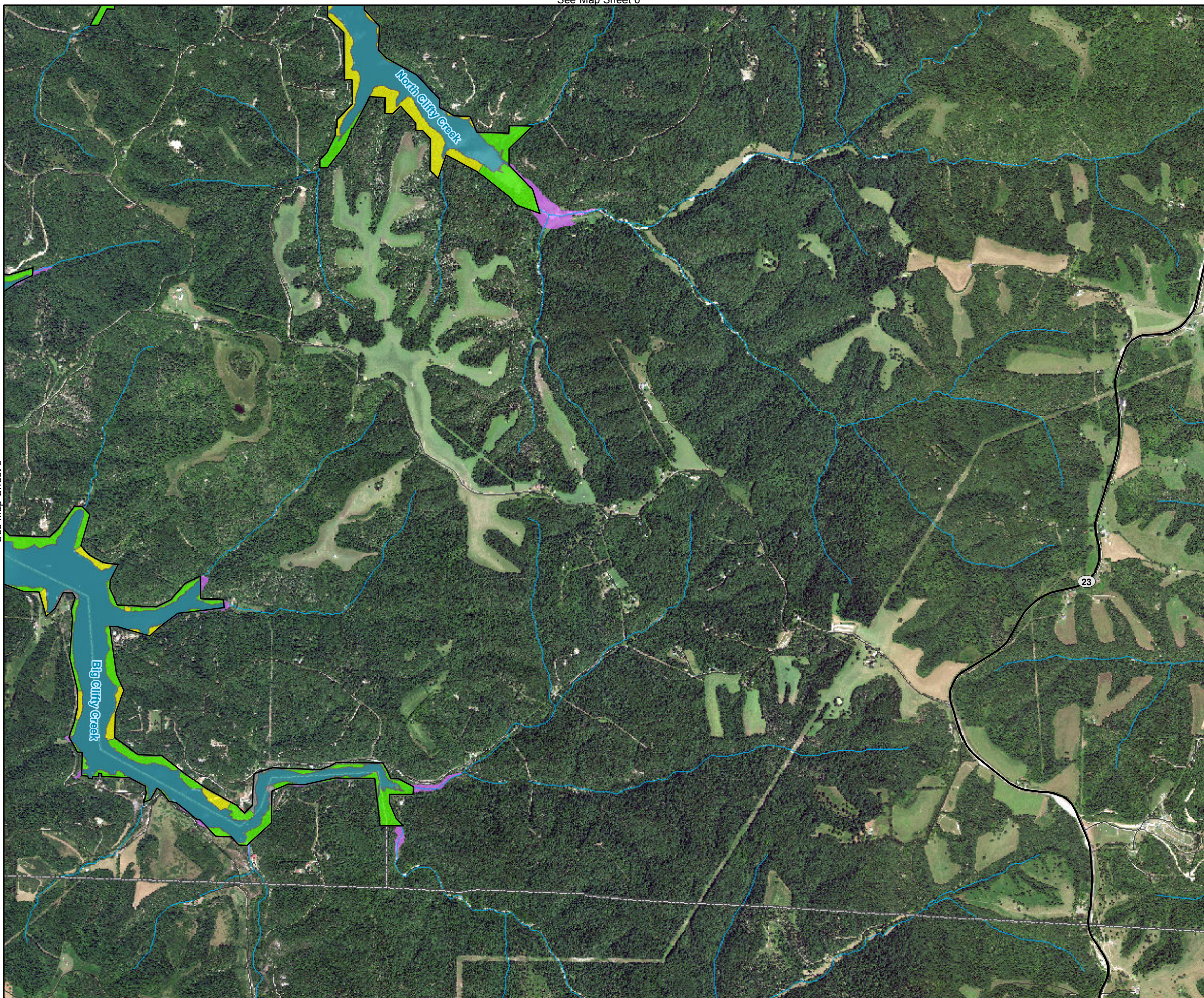
- Point Markers
- Roads
- State Hwy
- US Hwy
- Interstate
- Rivers/Streams
- City Park
- Local Park
- State Park
- National Park
- Natural Area
- Wildlife Management Area
- Counties
- Flowage Easement
- Operation Easements
- USACE Boundary



## UPDATED MASTER PLAN BEAVER LAKE

Imagery Date: 2015





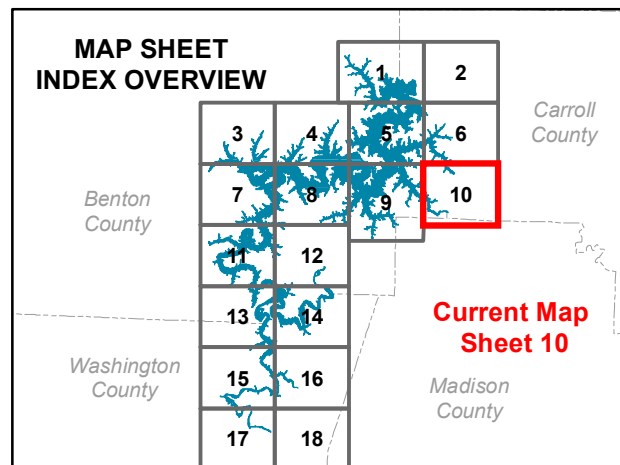
# ALTERNATIVE FOUR NO ACTION

## LAND CLASSIFICATION

- HIGH DENSITY RECREATION
- LOW DENSITY RECREATION
- ENVIRONMENTALLY SENSITIVE
- WILDLIFE MANAGEMENT
- NO ALLOCATION
- PROJECT OPERATIONS
- RESTRICTED
- OPEN RECREATION

## Legend

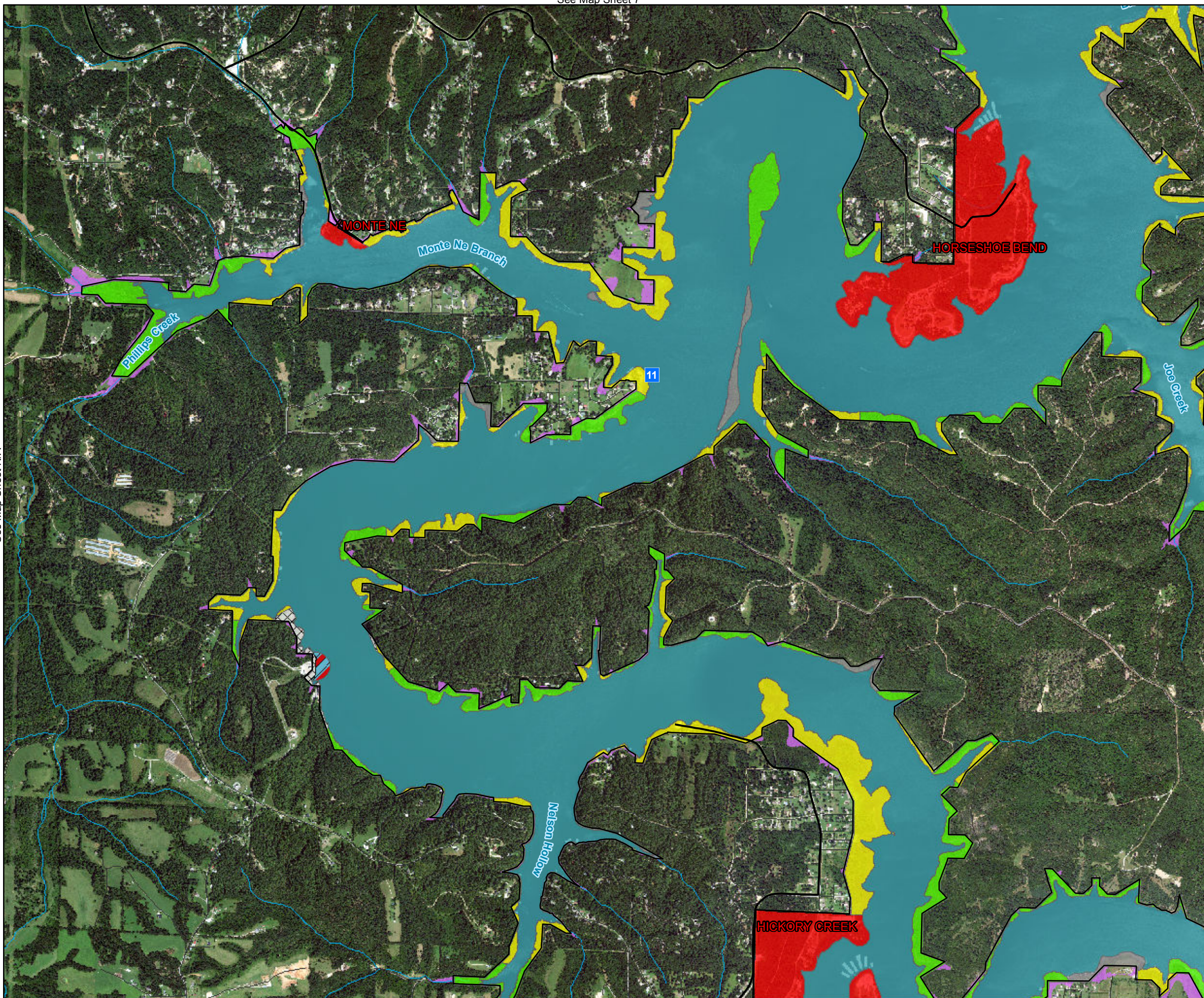
- Point Markers
- Roads
- State Hwy
- US Hwy
- Interstate
- Rivers/Streams
- City Park
- Local Park
- State Park
- National Park
- Natural Area
- Wildlife Management Area
- Counties
- Flowage Easement
- Operation Easements
- USACE Boundary



## UPDATED MASTER PLAN BEAVER LAKE

Imagery Date: 2015





# ALTERNATIVE FOUR NO ACTION

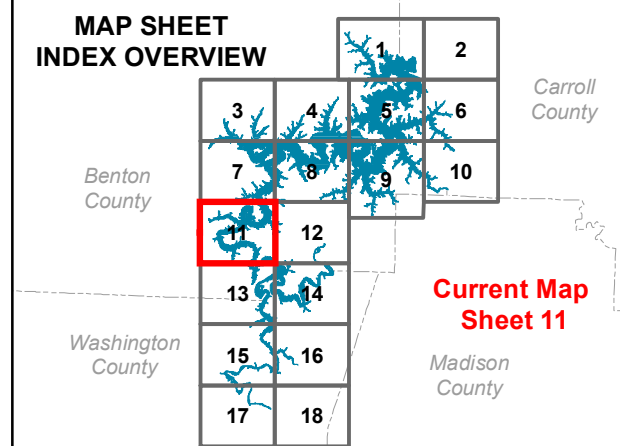
## LAND CLASSIFICATION

- HIGH DENSITY RECREATION
- LOW DENSITY RECREATION
- ENVIRONMENTALLY SENSITIVE
- WILDLIFE MANAGEMENT
- NO ALLOCATION
- PROJECT OPERATIONS
- RESTRICTED
- OPEN RECREATION

## Legend

- Point Markers
- Roads
- State Hwy
- US Hwy
- Interstate
- Rivers/Streams
- City Park
- Local Park
- State Park
- National Park
- Natural Area
- Wildlife Management Area
- Counties
- Flowage Easement
- Operation Easements
- USACE Boundary

## MAP SHEET INDEX OVERVIEW



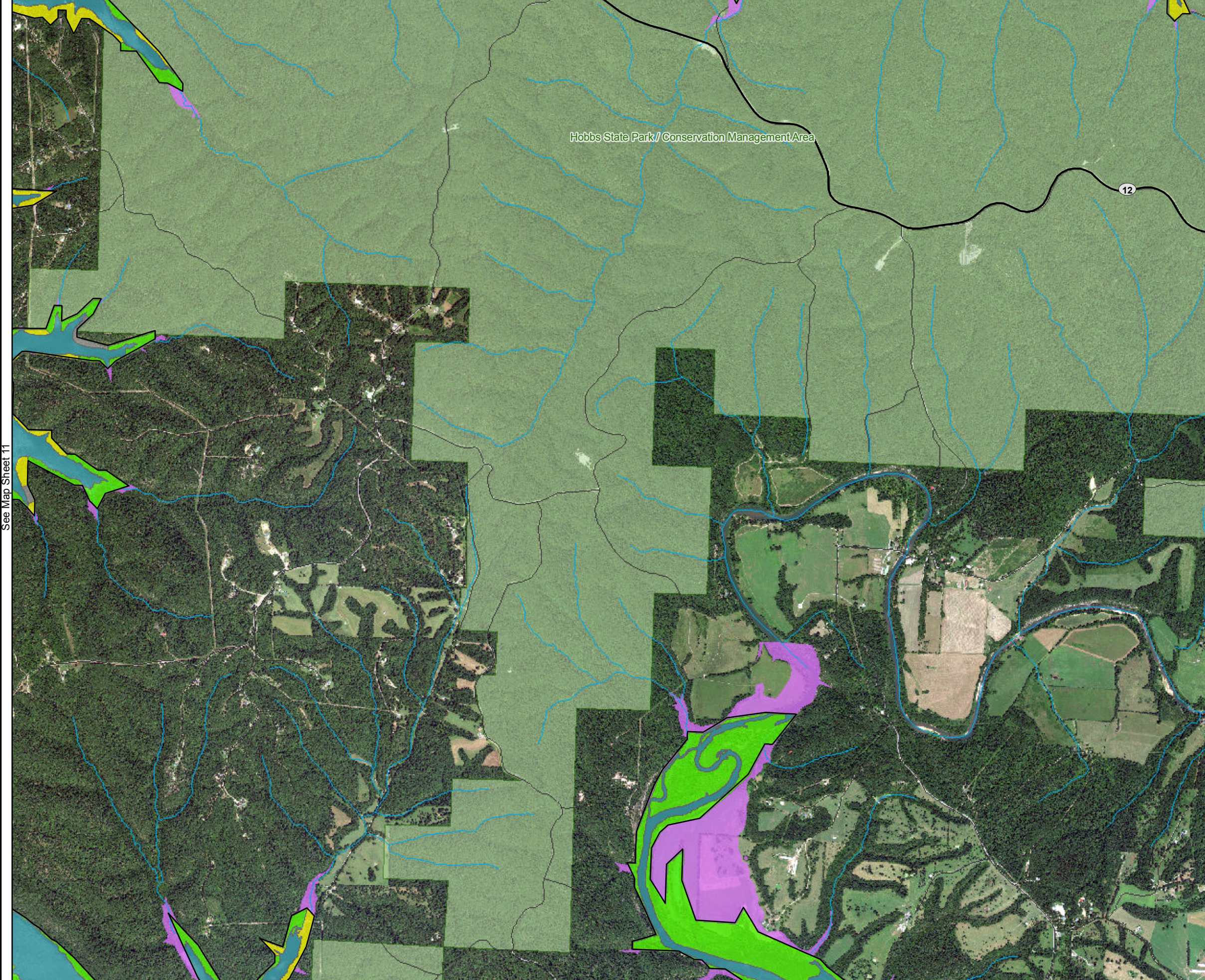
**Current Map Sheet 11**

## UPDATED MASTER PLAN BEAVER LAKE

Imagery Date: 2015



See Map Sheet 8



See Map Sheet 11

See Map Sheet N/A

See Map Sheet 14

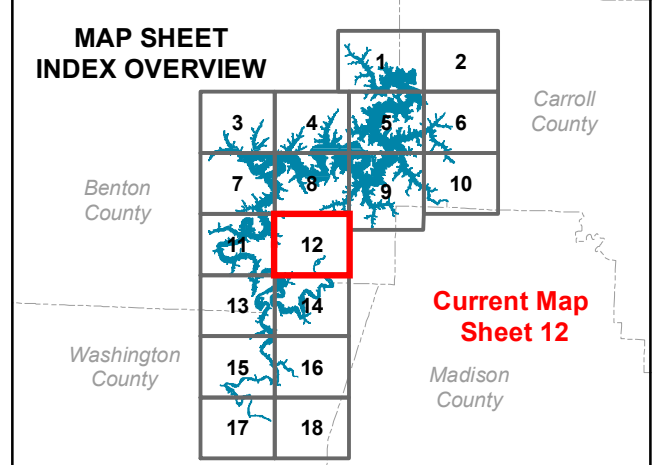
# ALTERNATIVE FOUR NO ACTION

**LAND CLASSIFICATION**

- HIGH DENSITY RECREATION
- LOW DENSITY RECREATION
- ENVIRONMENTALLY SENSITIVE
- WILDLIFE MANAGEMENT
- NO ALLOCATION
- PROJECT OPERATIONS
- RESTRICTED
- OPEN RECREATION

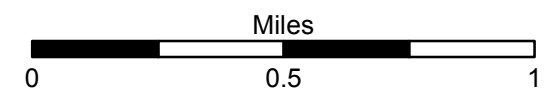
**Legend**

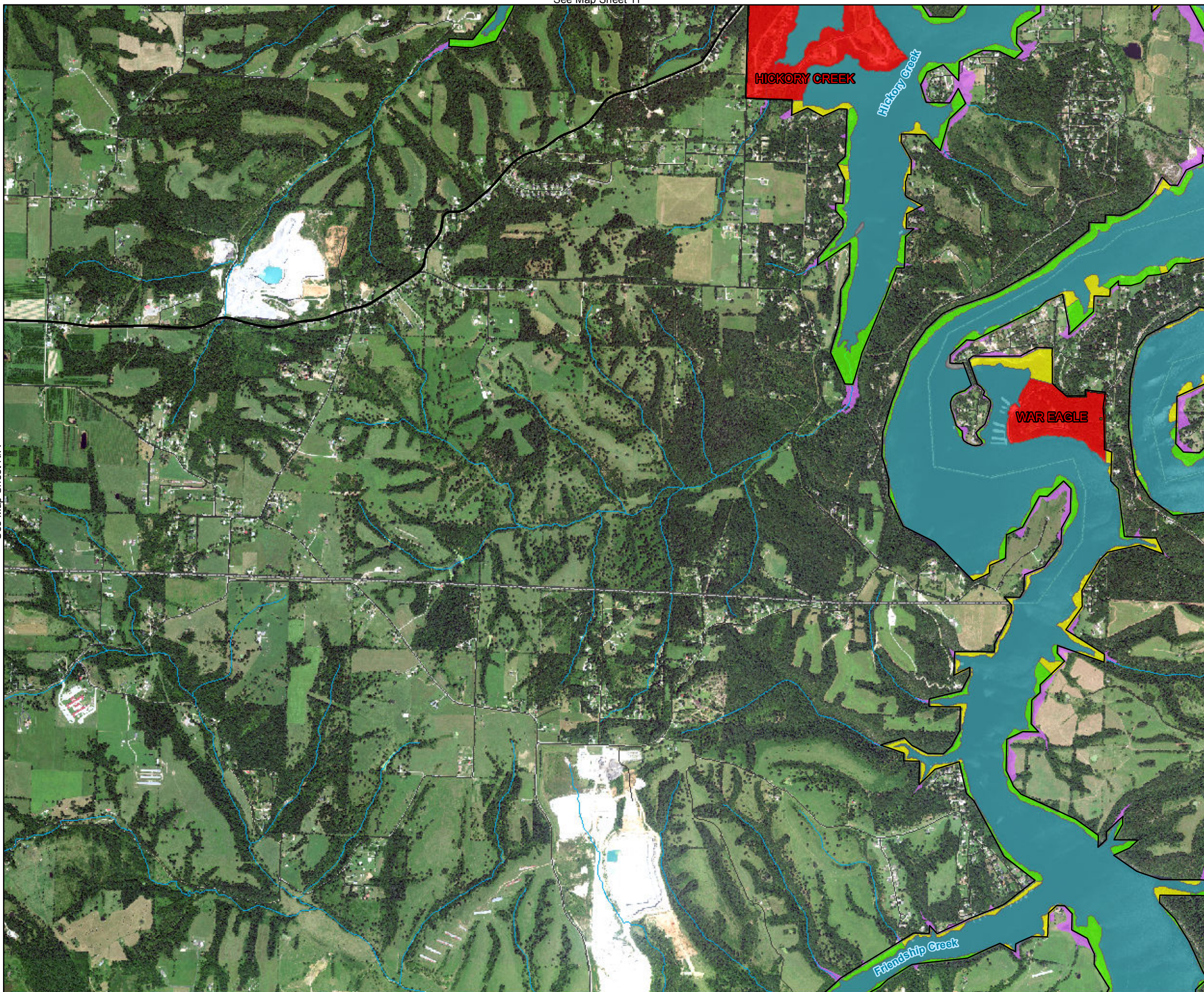
- Point Markers
- Roads
- State Hwy
- US Hwy
- Interstate
- Rivers/Streams
- City Park
- Local Park
- State Park
- National Park
- Natural Area
- Wildlife Management Area
- Counties
- Flowage Easement
- Operation Easements
- USACE Boundary



## UPDATED MASTER PLAN BEAVER LAKE

Imagery Date: 2015





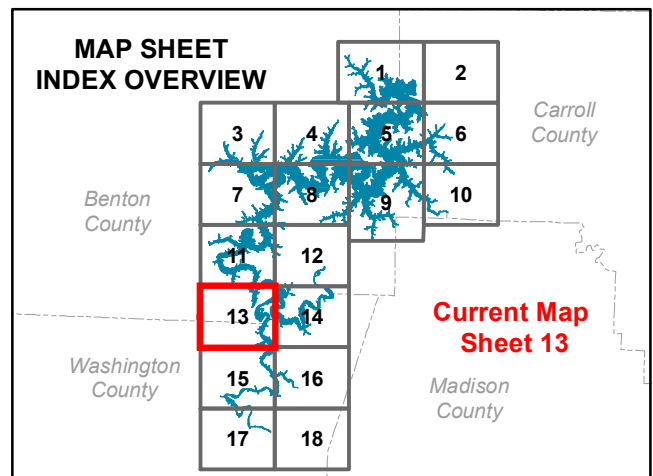
# ALTERNATIVE FOUR NO ACTION

**LAND CLASSIFICATION**

- HIGH DENSITY RECREATION
- LOW DENSITY RECREATION
- ENVIRONMENTALLY SENSITIVE
- WILDLIFE MANAGEMENT
- NO ALLOCATION
- PROJECT OPERATIONS
- RESTRICTED
- OPEN RECREATION

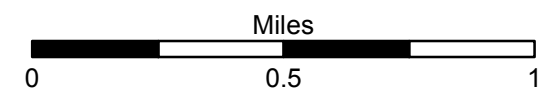
**Legend**

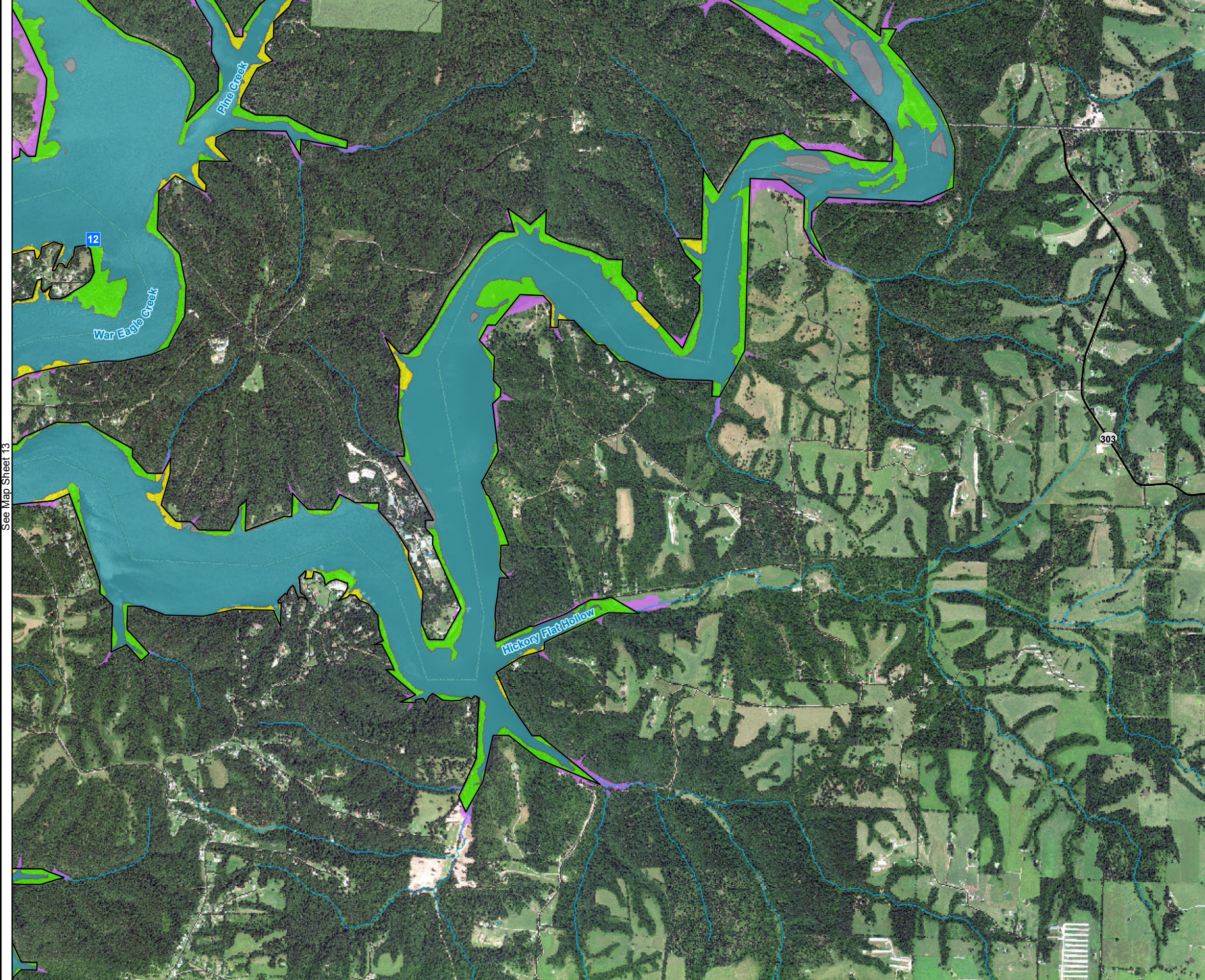
- Point Markers
- Roads
- State Hwy
- US Hwy
- Interstate
- Rivers/Streams
- City Park
- Local Park
- State Park
- National Park
- Natural Area
- Wildlife Management Area
- Counties
- Flowage Easement
- Operation Easements
- USACE Boundary



## UPDATED MASTER PLAN BEAVER LAKE

Imagery Date: 2015





See Map Sheet 13

See Map Sheet N/A

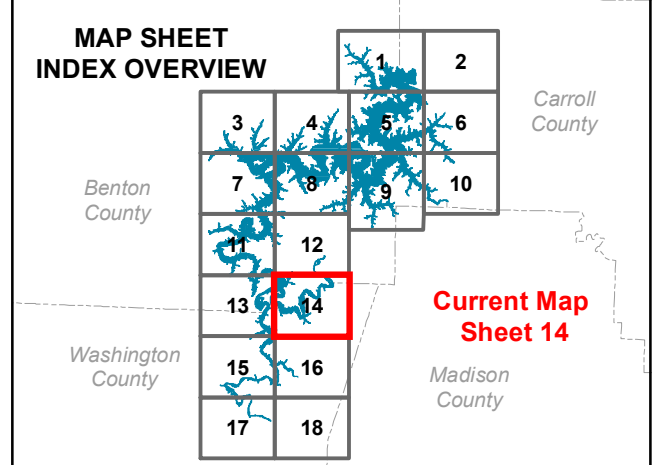
# ALTERNATIVE FOUR NO ACTION

**LAND CLASSIFICATION**

- HIGH DENSITY RECREATION
- LOW DENSITY RECREATION
- ENVIRONMENTALLY SENSITIVE
- WILDLIFE MANAGEMENT
- NO ALLOCATION
- PROJECT OPERATIONS
- RESTRICTED
- OPEN RECREATION

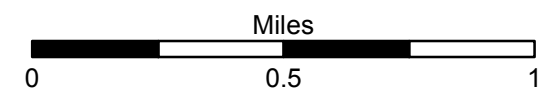
**Legend**

- Point Markers
- Roads
- State Hwy
- US Hwy
- Interstate
- Rivers/Streams
- City Park
- Local Park
- State Park
- National Park
- Natural Area
- Wildlife Management Area
- Counties
- Flowage Easement
- Operation Easements
- USACE Boundary



## UPDATED MASTER PLAN BEAVER LAKE

Imagery Date: 2015



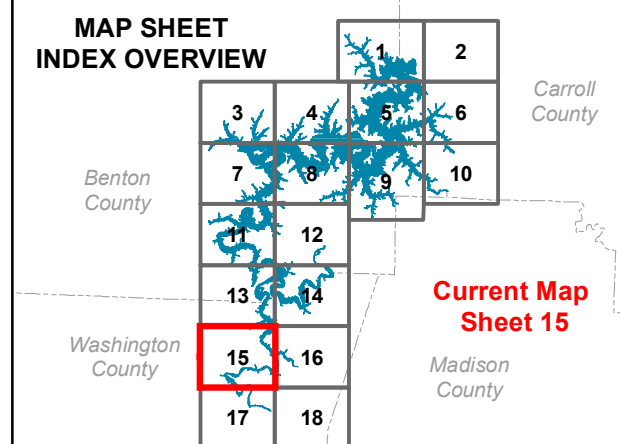
# ALTERNATIVE FOUR NO ACTION

## LAND CLASSIFICATION

- HIGH DENSITY RECREATION
- LOW DENSITY RECREATION
- ENVIRONMENTALLY SENSITIVE
- WILDLIFE MANAGEMENT
- NO ALLOCATION
- PROJECT OPERATIONS
- RESTRICTED
- OPEN RECREATION

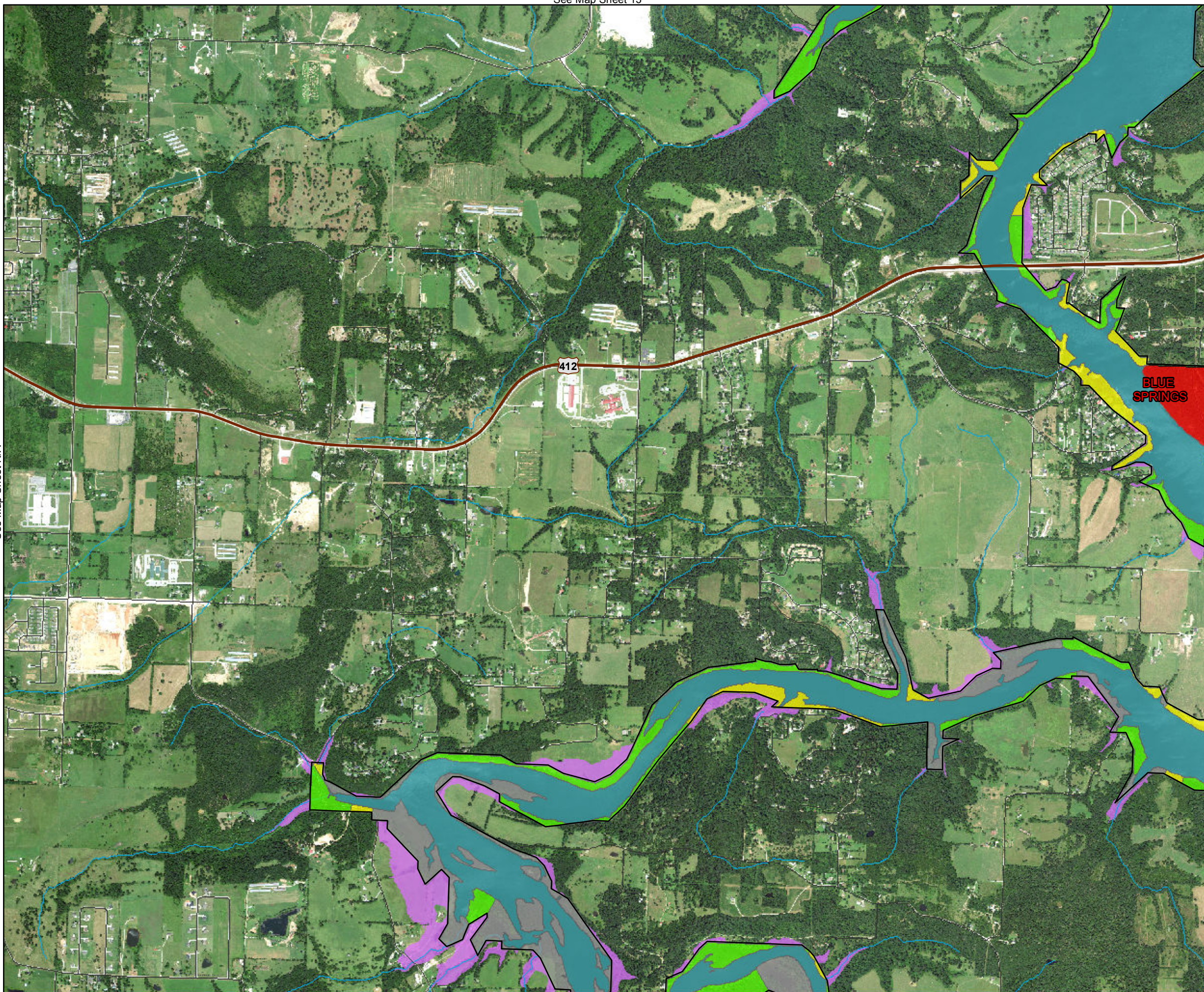
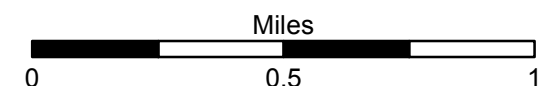
## Legend

- Point Markers
- Roads
- State Hwy
- US Hwy
- Interstate
- Rivers/Streams
- City Park
- Local Park
- State Park
- National Park
- Natural Area
- Wildlife Management Area
- Counties
- Flowage Easement
- Operation Easements
- USACE Boundary

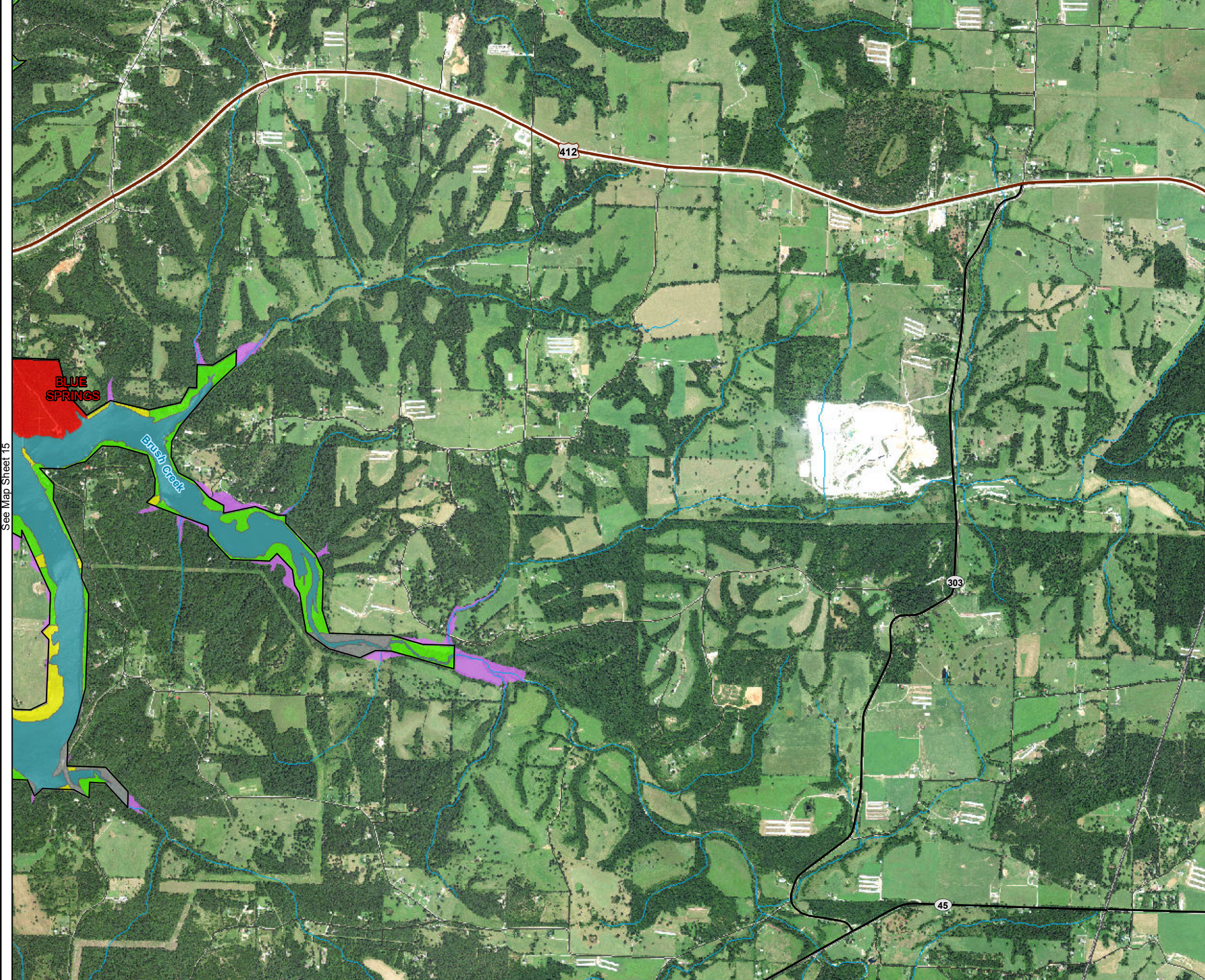


## UPDATED MASTER PLAN BEAVER LAKE

Imagery Date: 2015







See Map Sheet 15

See Map Sheet N/A

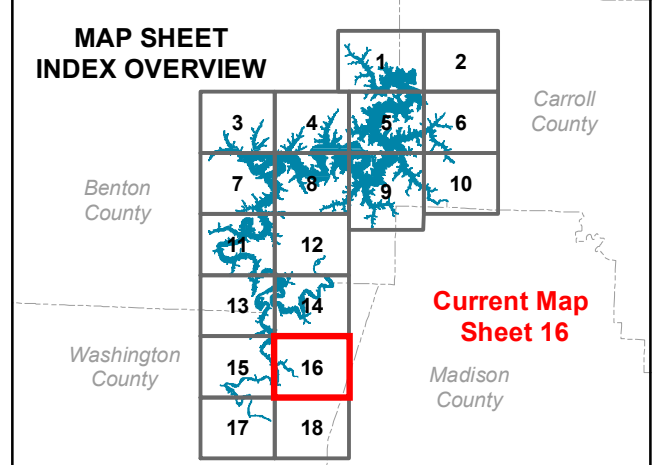
# ALTERNATIVE FOUR NO ACTION

**LAND CLASSIFICATION**

- HIGH DENSITY RECREATION
- LOW DENSITY RECREATION
- ENVIRONMENTALLY SENSITIVE
- WILDLIFE MANAGEMENT
- NO ALLOCATION
- PROJECT OPERATIONS
- RESTRICTED
- OPEN RECREATION

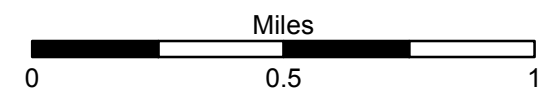
**Legend**

- Point Markers
- Roads
- State Hwy
- US Hwy
- Interstate
- Rivers/Streams
- City Park
- Local Park
- State Park
- National Park
- Natural Area
- Wildlife Management Area
- Counties
- Flowage Easement
- Operation Easements
- USACE Boundary



## UPDATED MASTER PLAN BEAVER LAKE

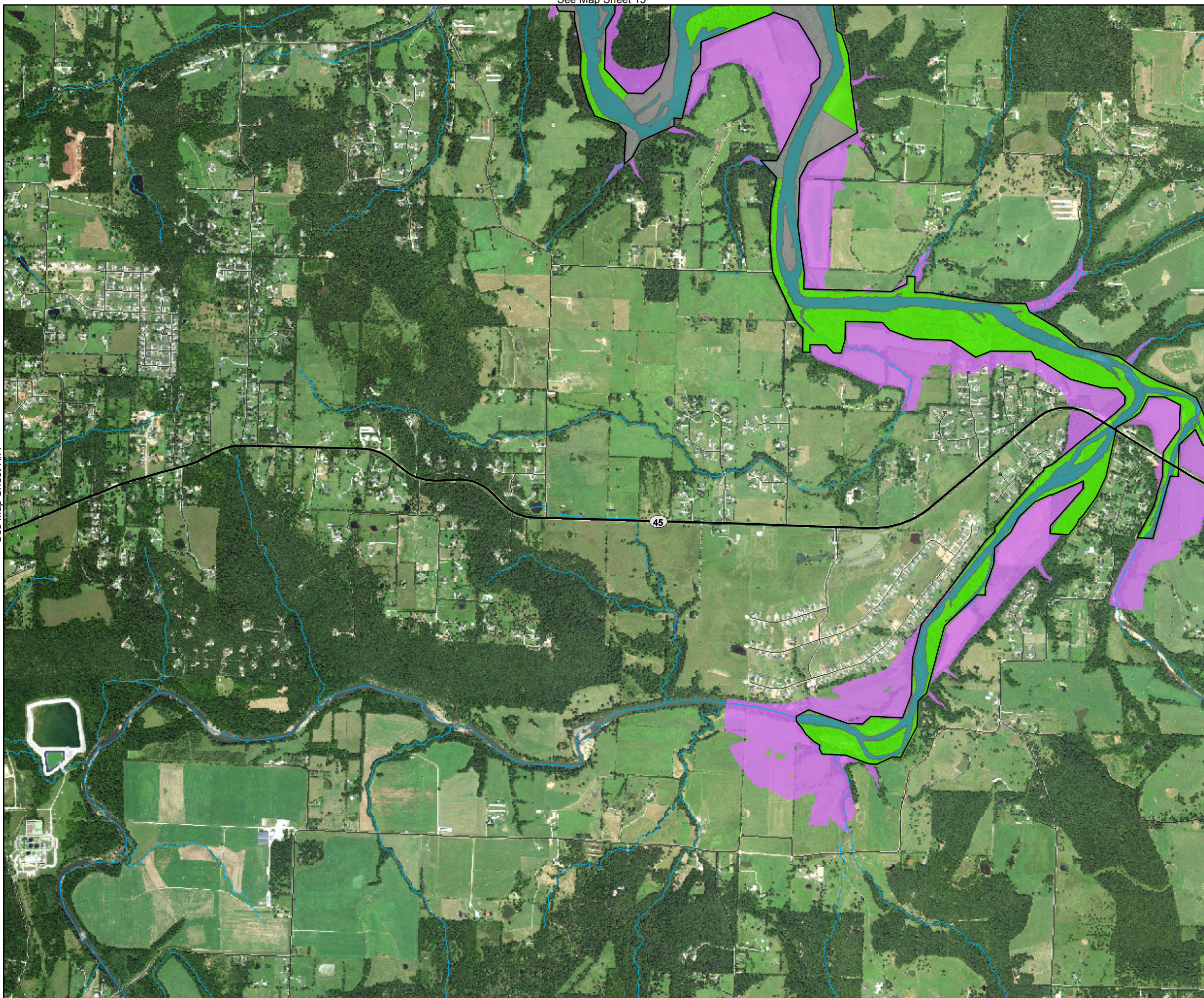
Imagery Date: 2015



See Map Sheet 15

See Map Sheet N/A

See Map Sheet 18



See Map Sheet N/A

# ALTERNATIVE FOUR NO ACTION

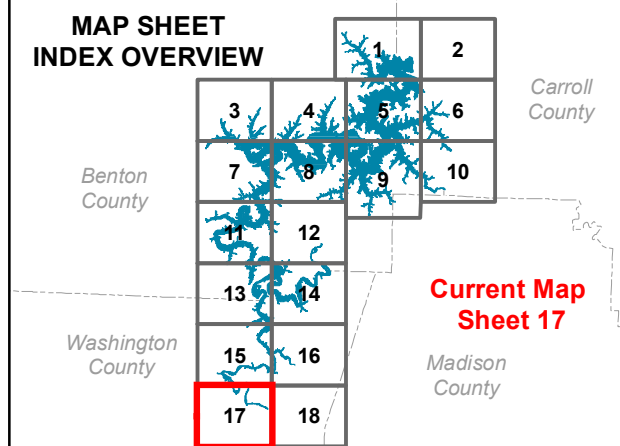
## LAND CLASSIFICATION

- HIGH DENSITY RECREATION
- LOW DENSITY RECREATION
- ENVIRONMENTALLY SENSITIVE
- WILDLIFE MANAGEMENT
- NO ALLOCATION
- PROJECT OPERATIONS
- RESTRICTED
- OPEN RECREATION

## Legend

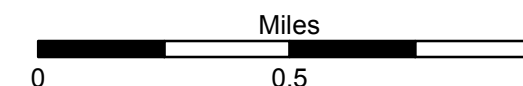
- Point Markers
- Roads
- State Hwy
- US Hwy
- Interstate
- Rivers/Streams
- City Park
- Local Park
- State Park
- National Park
- Natural Area
- Wildlife Management Area
- Counties
- Flowage Easement
- Operation Easements
- USACE Boundary

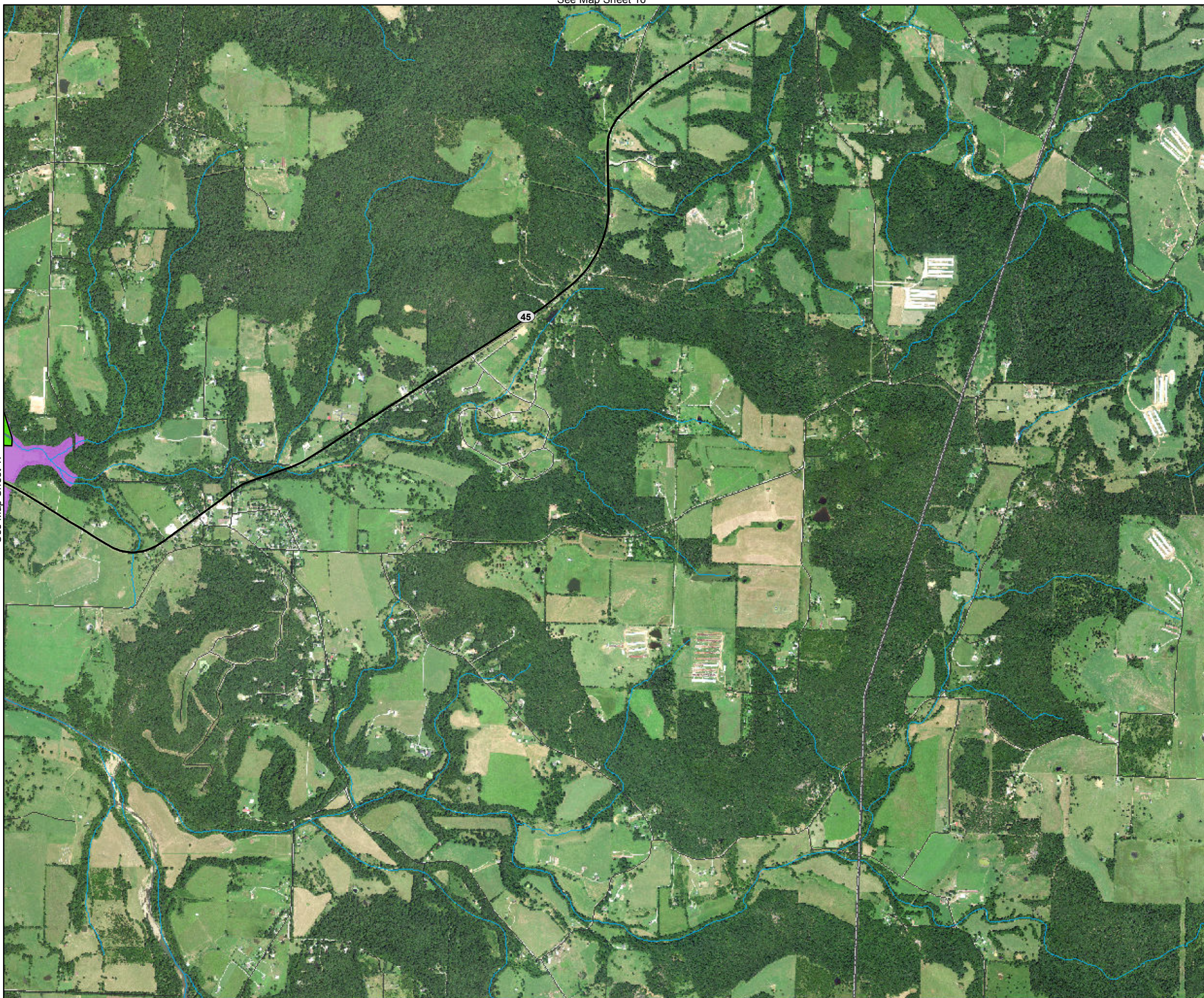
## MAP SHEET INDEX OVERVIEW



## UPDATED MASTER PLAN BEAVER LAKE

Imagery Date: 2015





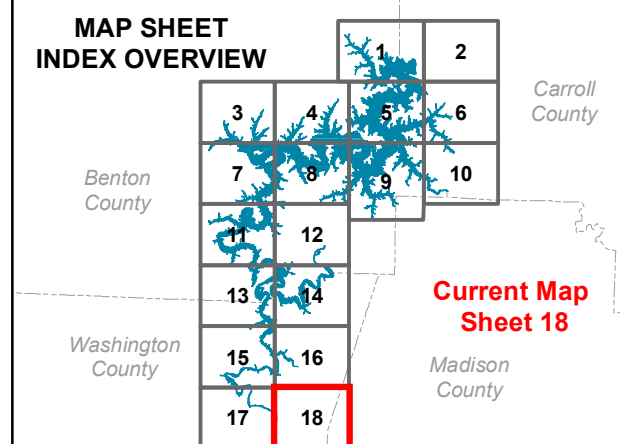
# ALTERNATIVE FOUR NO ACTION

## LAND CLASSIFICATION

- HIGH DENSITY RECREATION
- LOW DENSITY RECREATION
- ENVIRONMENTALLY SENSITIVE
- WILDLIFE MANAGEMENT
- NO ALLOCATION
- PROJECT OPERATIONS
- RESTRICTED
- OPEN RECREATION

## Legend

- Point Markers
- Roads
- State Hwy
- US Hwy
- Interstate
- Rivers/Streams
- City Park
- Local Park
- State Park
- National Park
- Natural Area
- Wildlife Management Area
- Counties
- Flowage Easement
- Operation Easements
- USACE Boundary



## UPDATED MASTER PLAN BEAVER LAKE

Imagery Date: 2015

